
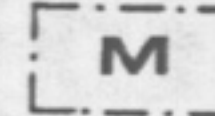
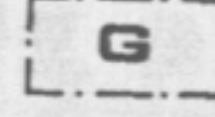
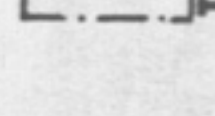

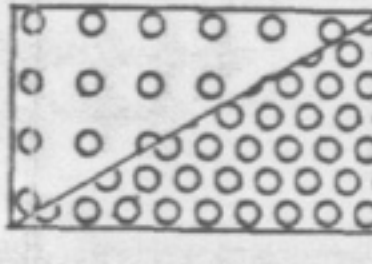
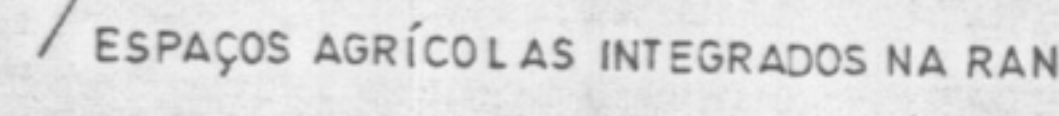





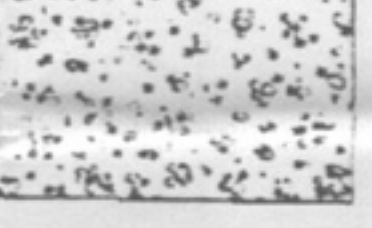




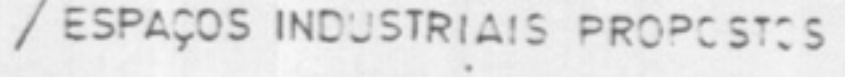








LEGENDA



-  **ESPAÇOS NATURAIS**
-  **ÁREA A DESAFECTAR EVENTUALMENTE COM DESTINO AO PROJECTO DA MARINA OCEÂNICA**
-  **CAMPO DE GOLF APROVADO POR DESPACHO DA D.G.TURISMO DE 7/11/94**
-  **PISCICULTURA EXISTENTE**

- ESPAÇOS CULTURAIS**
-  **PATRIMÓNIO HISTÓRICO CLASSIFICADO**

- ESPAÇOS AGRÍCOLAS**
-  **ESPAÇOS AGRÍCOLAS NÃO INTEGRADOS NA RAN**
-  **ESPAÇOS AGRÍCOLAS INTEGRADOS NA RAN**

- ESPAÇOS FLORESTAIS**
-  **PERÍMETROS URBANOS NÍVEL 1, 2 e 3**
-  **PERÍMETROS URBANOS NÍVEL 4**
-  **ESPAÇOS URBANOS**
-  **ESPAÇOS URBANIZÁVEIS**
-  **ÁREAS DE EQUIPAMENTO**
-  **ÁREAS DE VERDE URBANO E ENQUADRAMENTO**
-  **ESPAÇOS TURÍSTICOS**
-  **ÁREAS DE DESENVOLVIMENTO TURÍSTICO ESPECIAL**
-  **ESPAÇOS INDUSTRIAIS**
-  **ESPAÇOS INDUSTRIAIS EXISTENTES**
-  **ESPAÇOS INDUSTRIAIS PROPOSTOS**
-  **ÁREA PORTUÁRIA E DOMÍNIO PÚBLICO MARÍTIMO**

-  **ETAR**
-  **ESPAÇOS CANAIS**
-  **RÉDE VIÁRIA EXISTENTE**
-  **RÉDE VIÁRIA PROPOSTA**
-  **LIMITE DO CONCELHO**

 Câmara Municipal de Peniche	 COBA CONSULTORES PARA OBRAS BARRAGEIS E PLANEAMENTO S.A.R.L. LISBOA - PORTUGAL	DESENHO N.º PDP/351-VI
		DATA MAI. 95
PLANO DIRECTOR MUNICIPAL DE PENICHE		SUBSTITUIÇÃO SUBSTITUIÇÃO POR
CARTA DE ORDENAMENTO		ESCALA 1/25 000
PROJECTOU DESENHOU VISTO	[Blank space for signatures]	[Blank space for signatures]